






CONCLUSIVE MAP OF REGISTERED COMMON LAND & OPEN COUNTRY

MAPPING AREA 1 - SOUTH EAST ENGLAND BRAMBER CP

Reduced scale map sheet produced under section 9 of the Countryside and Rights of Way (CROW) Act 2000.

MAP KEY

-  Registered common land
-  Open country
-  Mapping area boundary
-  Parish boundary
-  Ordnance Survey background



WHAT THIS MAP SHEET SHOWS

This map sheet shows part of the conclusive map for the South East of England. It shows areas that the Countryside Agency has mapped as registered common land (in green) or open country (in yellow). The Agency is required by the CROW Act to map such areas in preparation for the introduction of new public access rights.

It has been issued following consultation on the draft map for the same area and the subsequent process of appeals against the provisional map. It includes changes resulting from appeals decisions to some areas shown as registered common land or open country on the provisional map.

PLEASE NOTE THAT THIS MAP MUST NOT BE USED AS A WALKING GUIDE.

For more information about this map or the new access rights please contact the Countryside Agency.

Helpline: 0845 100 3298
 Website: www.countryside.gov.uk/widerwelcome/open_access/
 E-mail: openaccess@countryside.gov.uk



Conclusive Map Approved By TA Tayo Adebowale Countryside Agency Board Member 2004

This map is reproduced from Ordnance Survey material with the permission of Ordnance Survey on behalf of the Controller of Her Majesty's Stationery Office © Crown copyright. Unauthorised reproduction infringes Crown copyright and may lead to prosecution or civil proceedings. The Countryside Agency, 100018881 2004.

For more information about the different ways you can view or obtain copies of the conclusive map, including how to purchase extracts, please call the helpline on 0845 100 3298.

